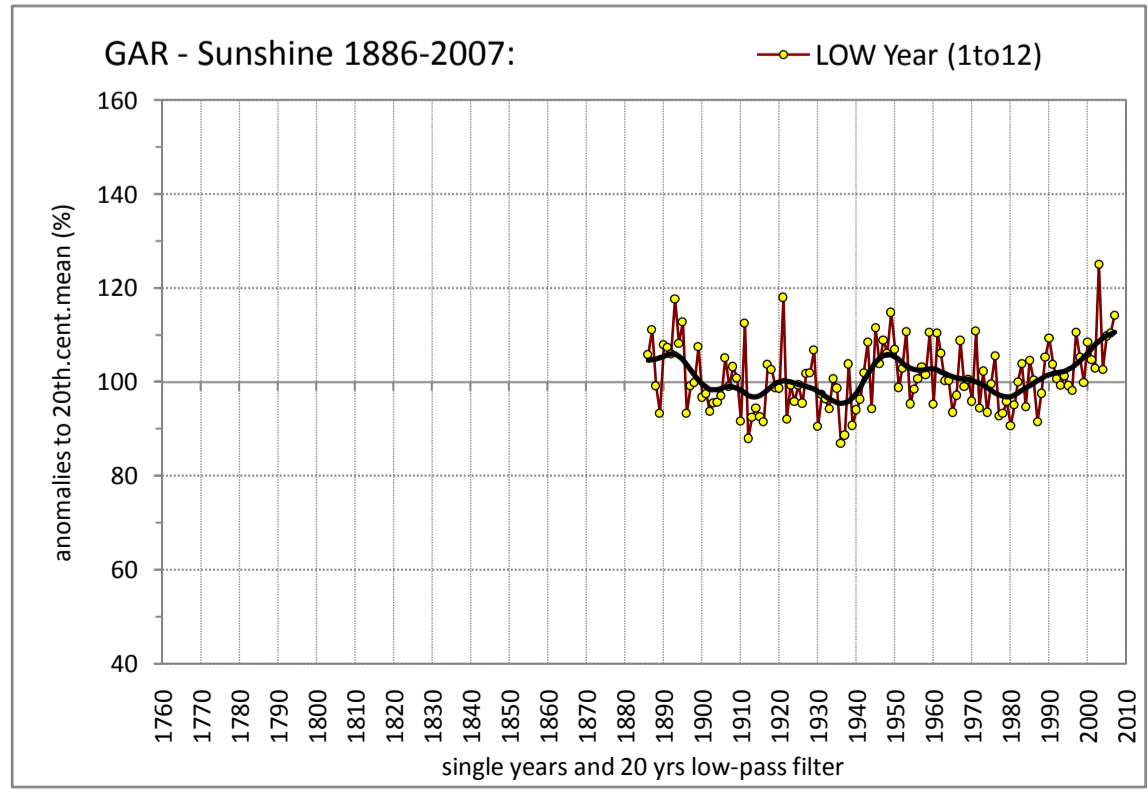
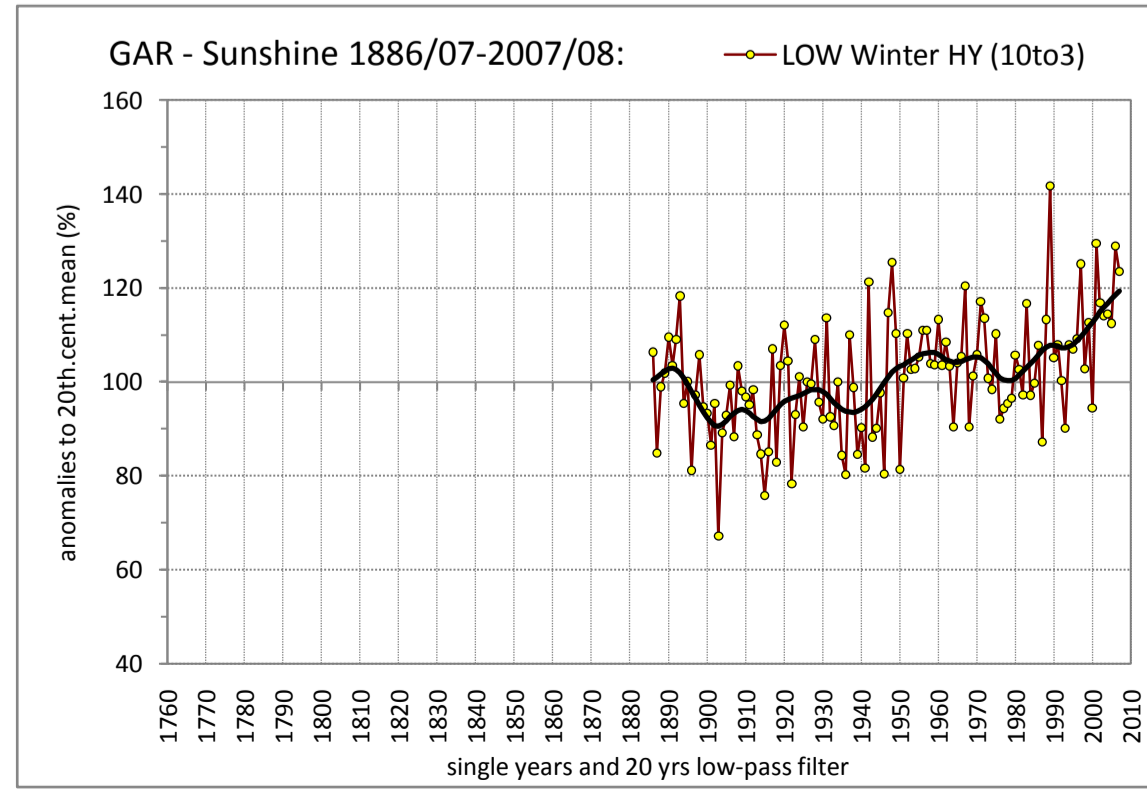
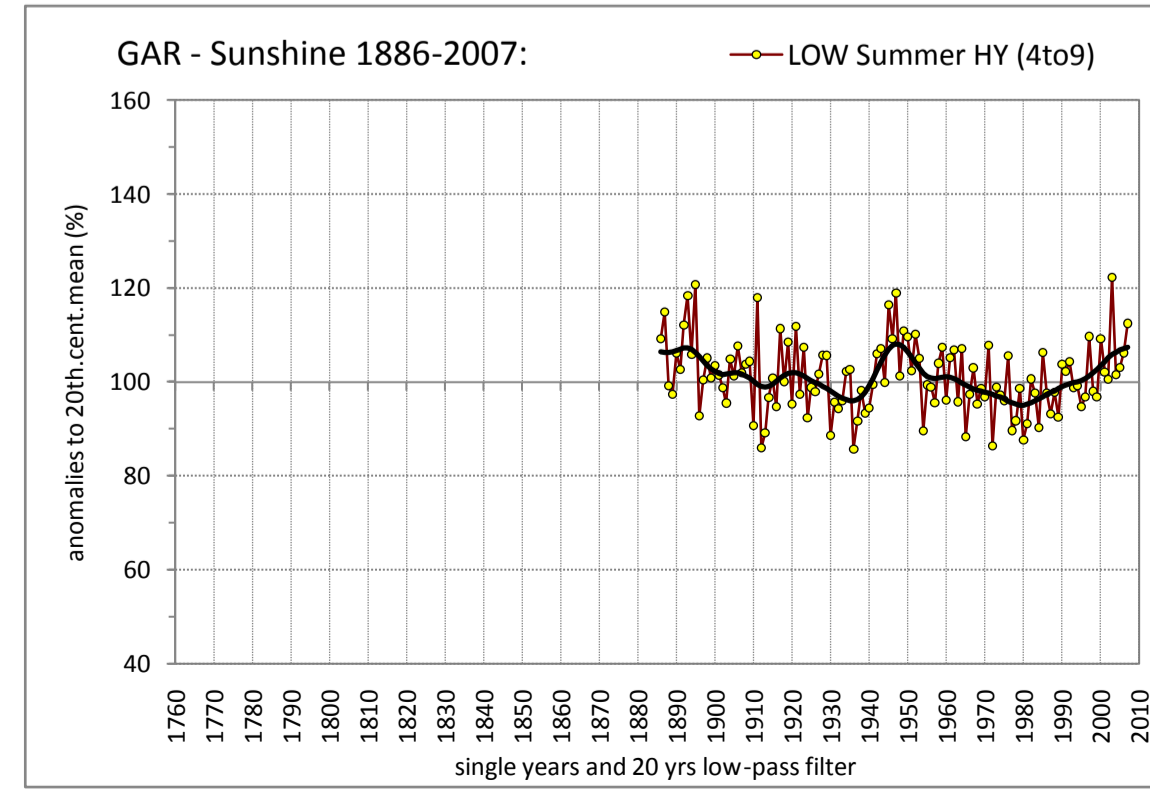
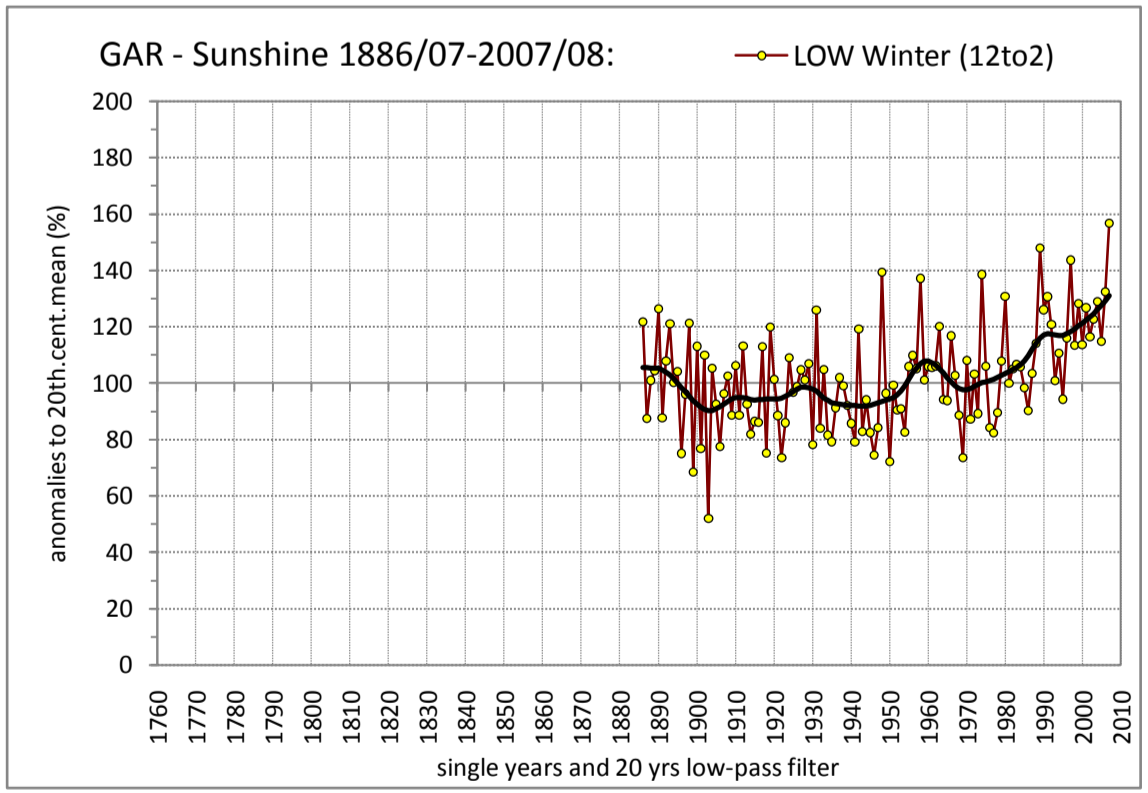
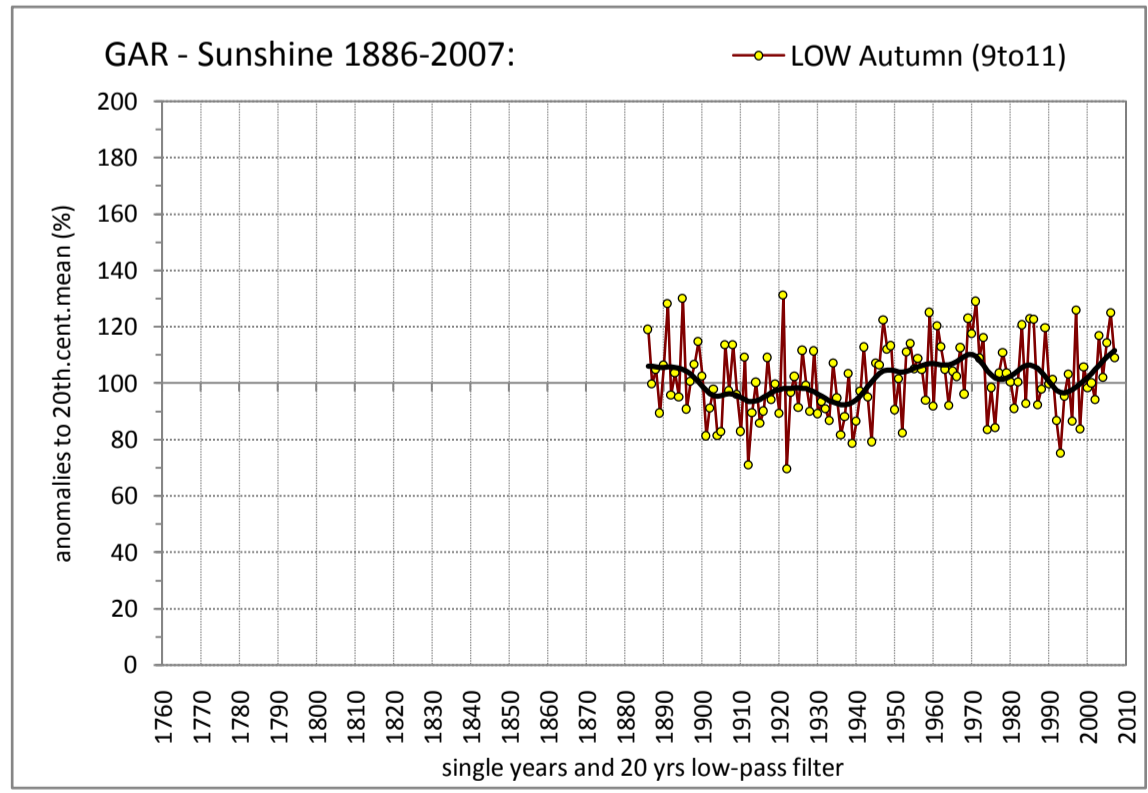
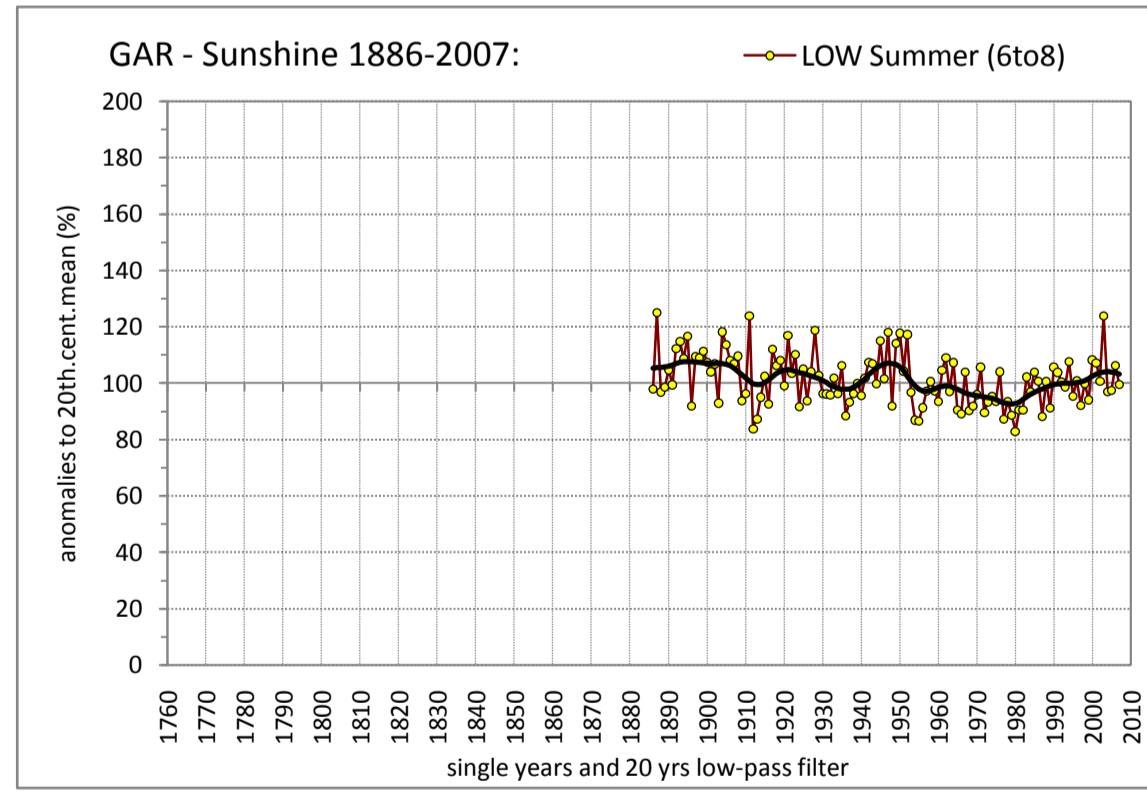
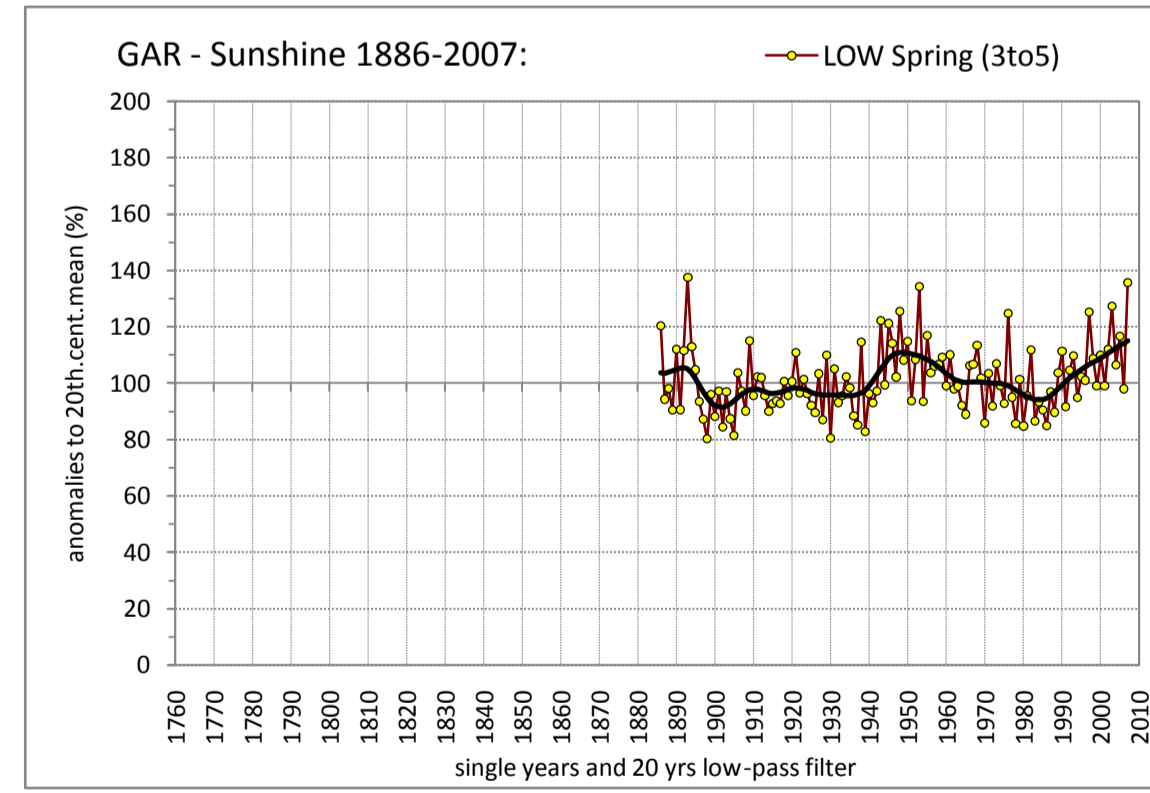
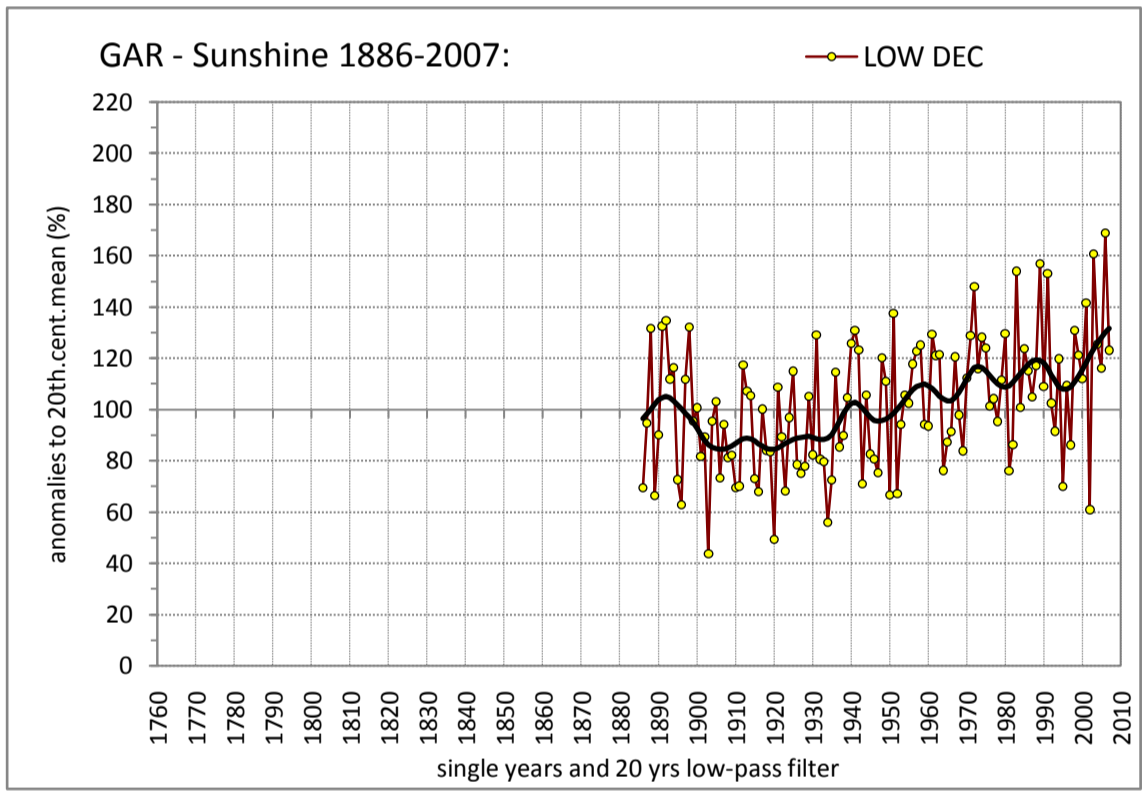
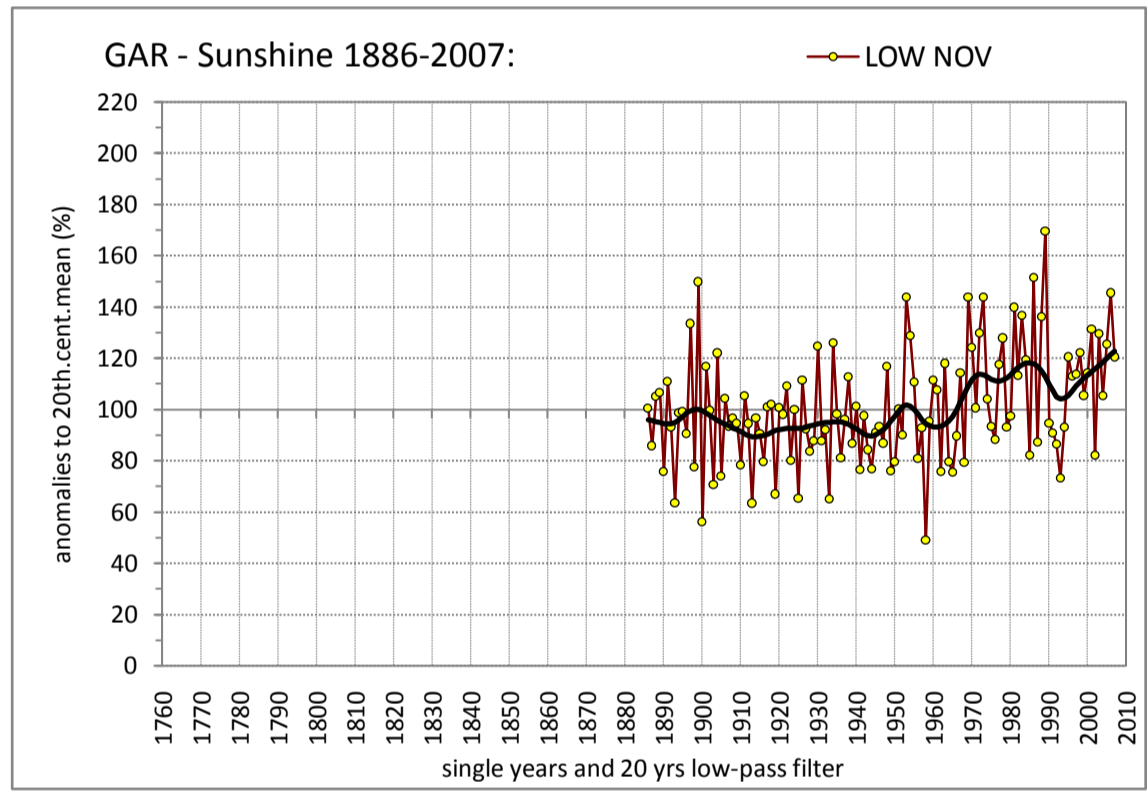
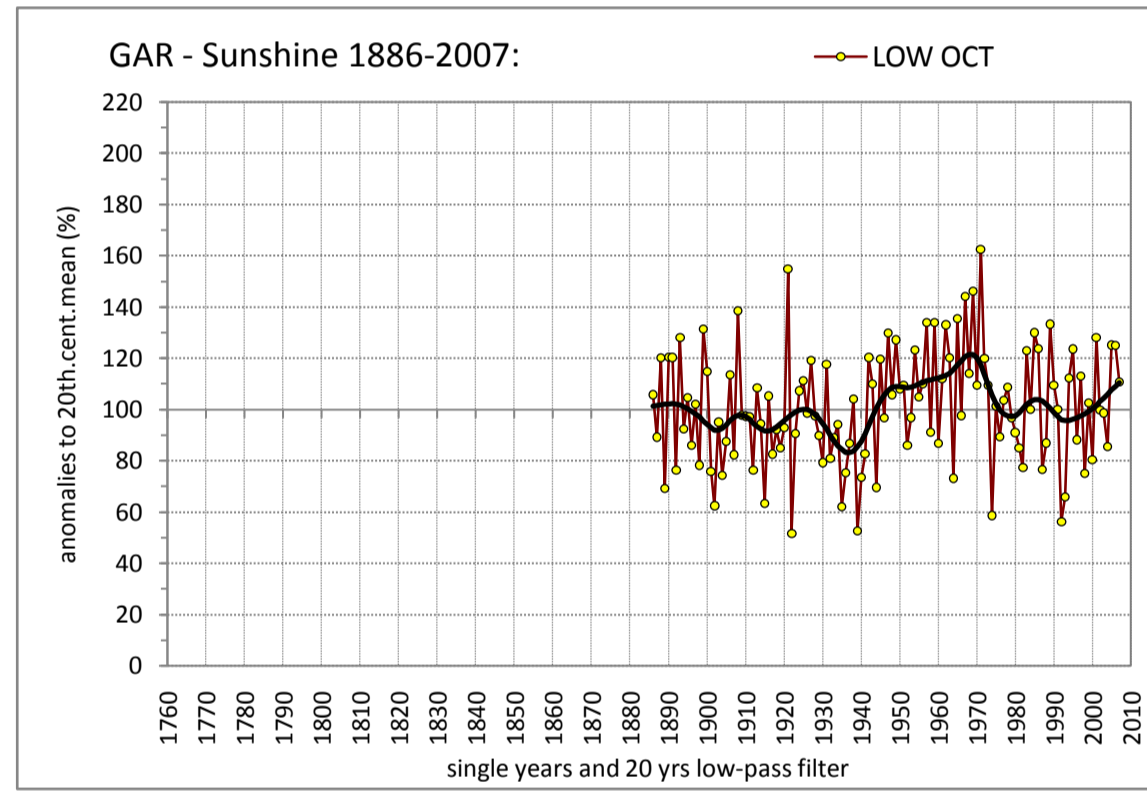
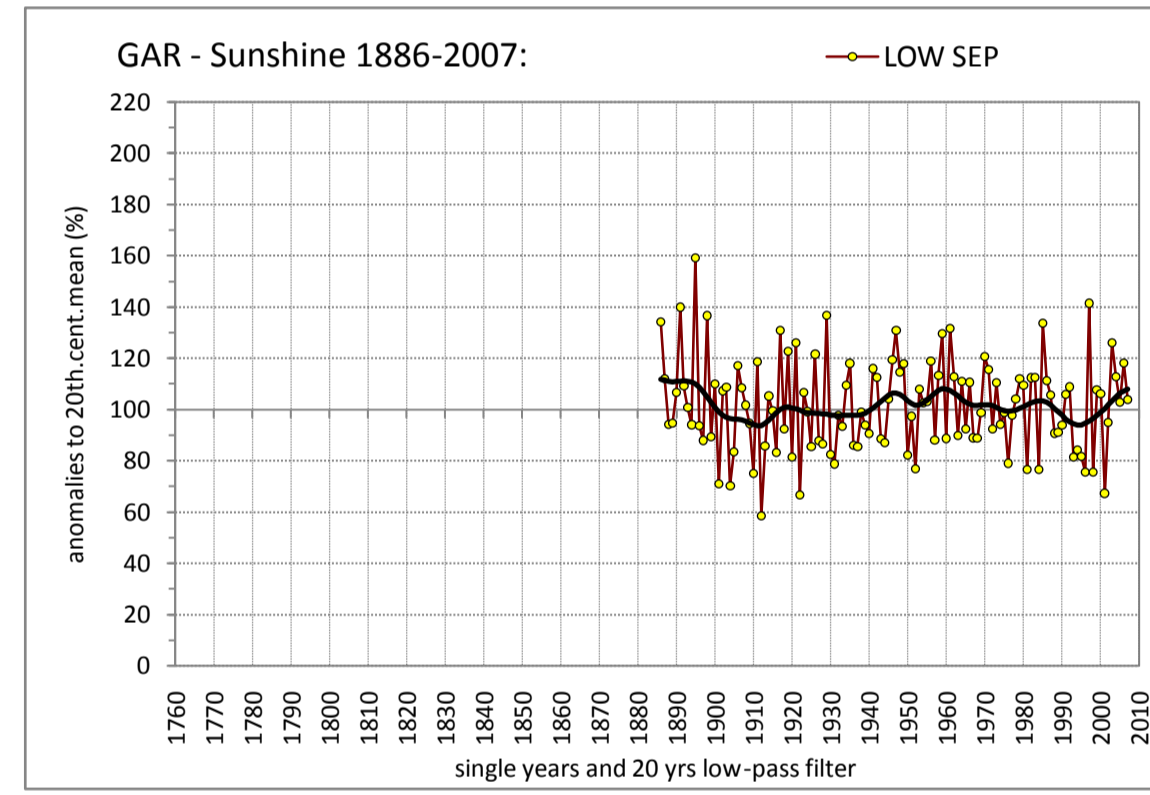
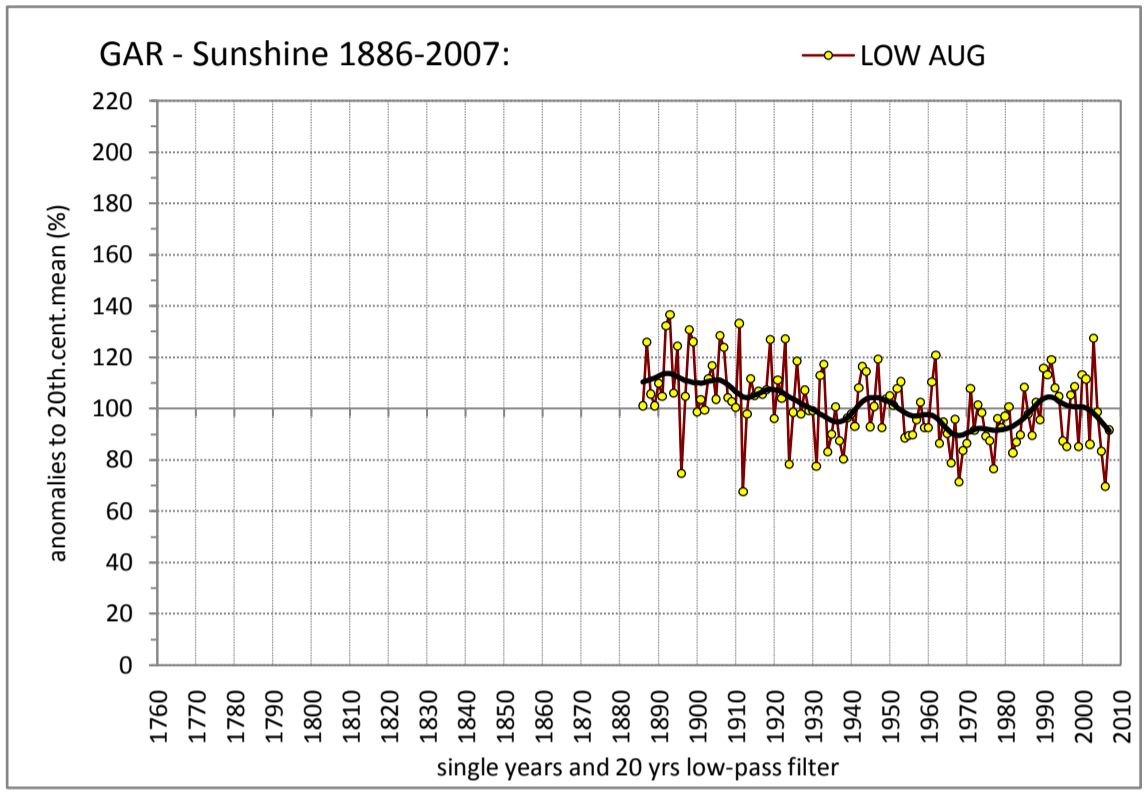
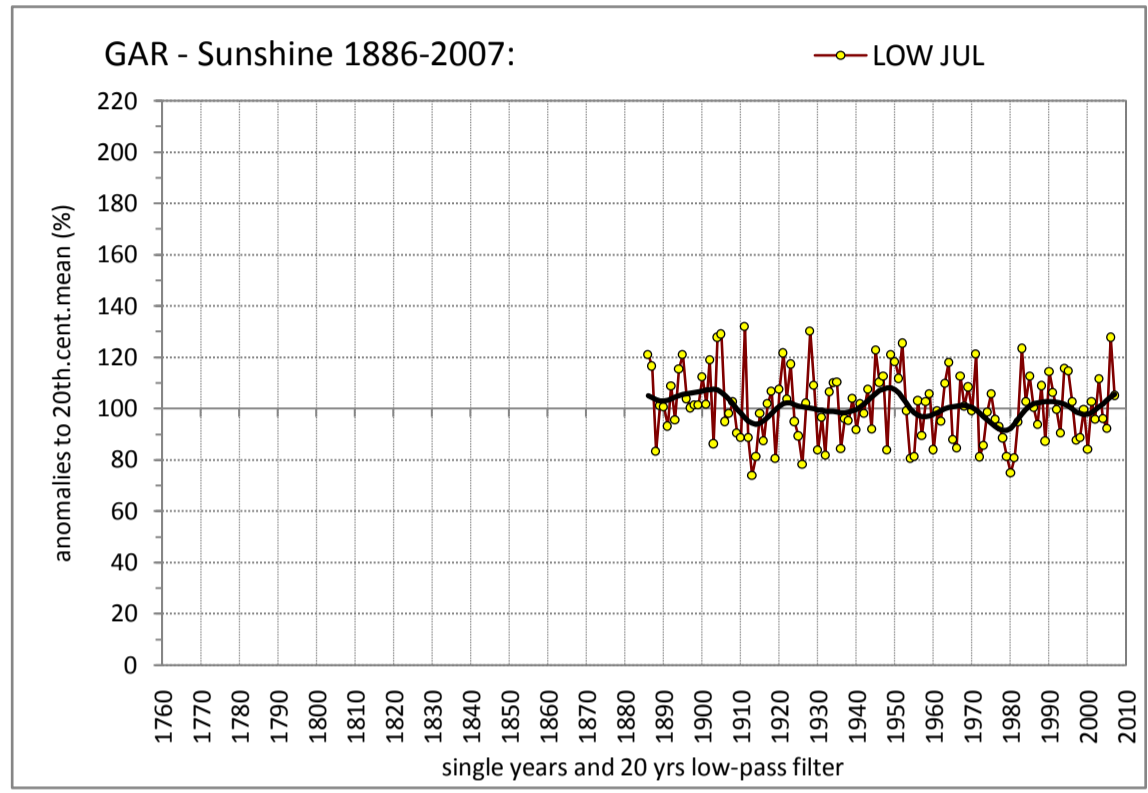
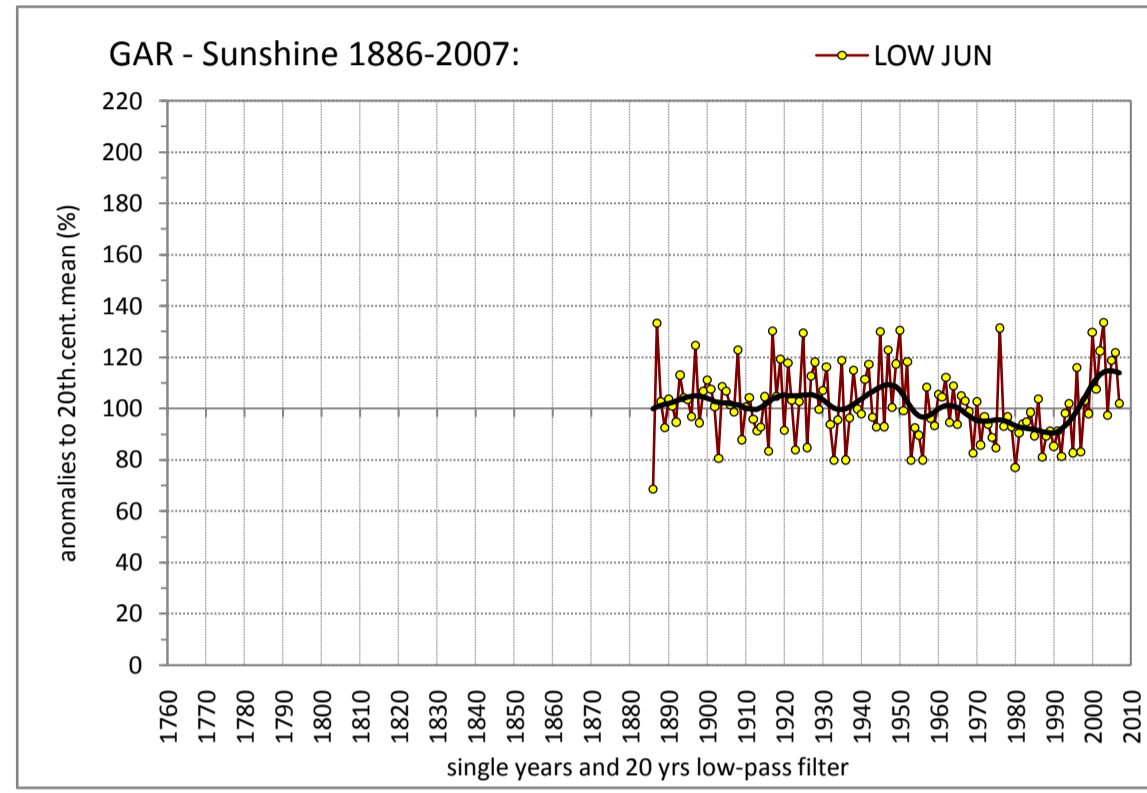
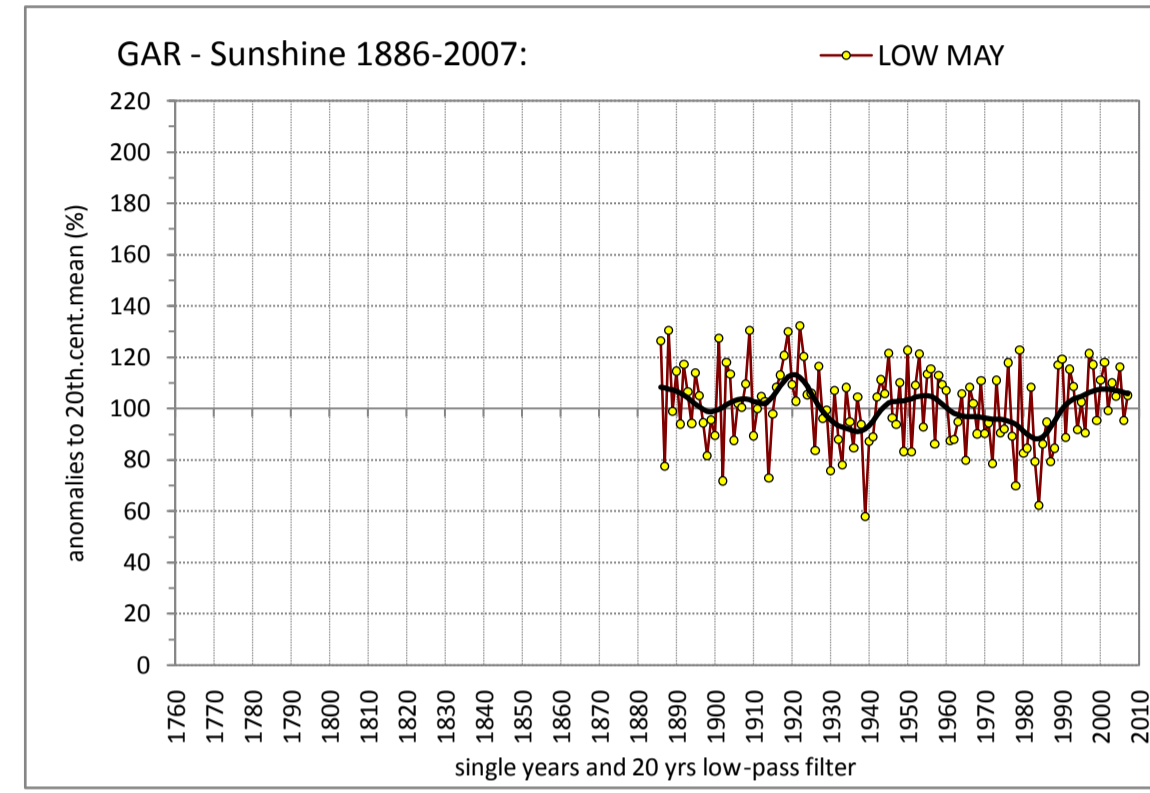
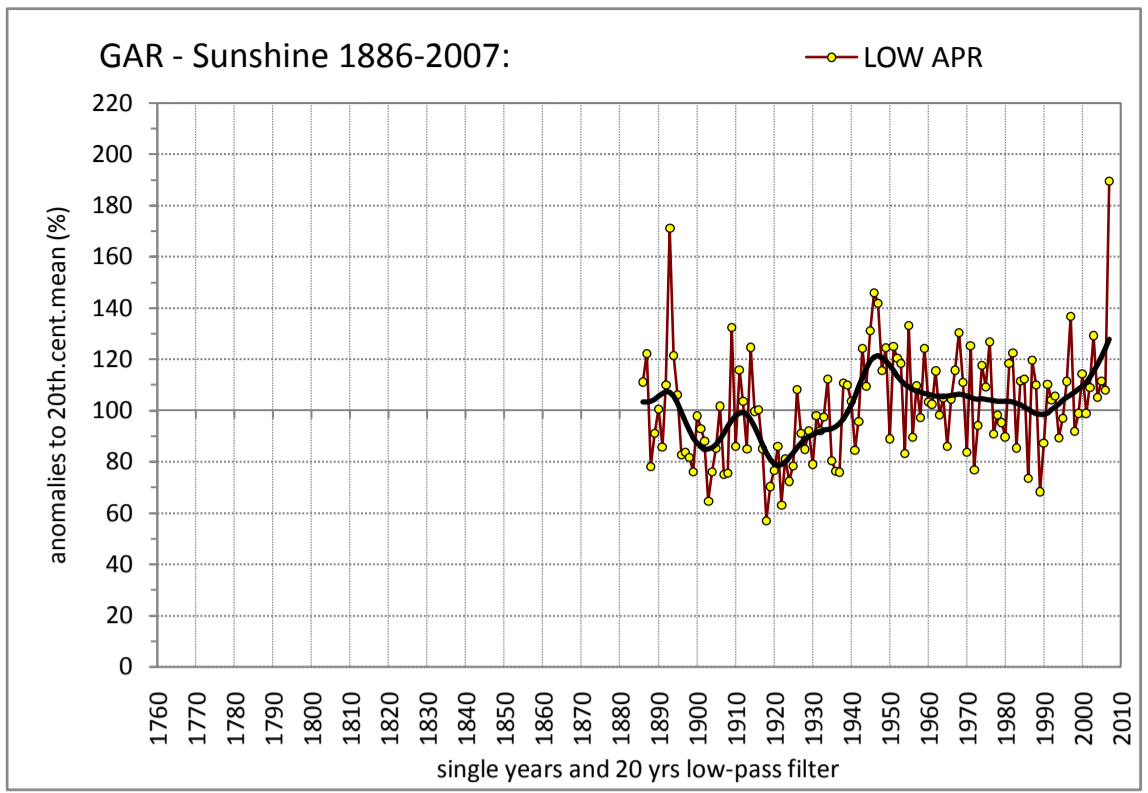
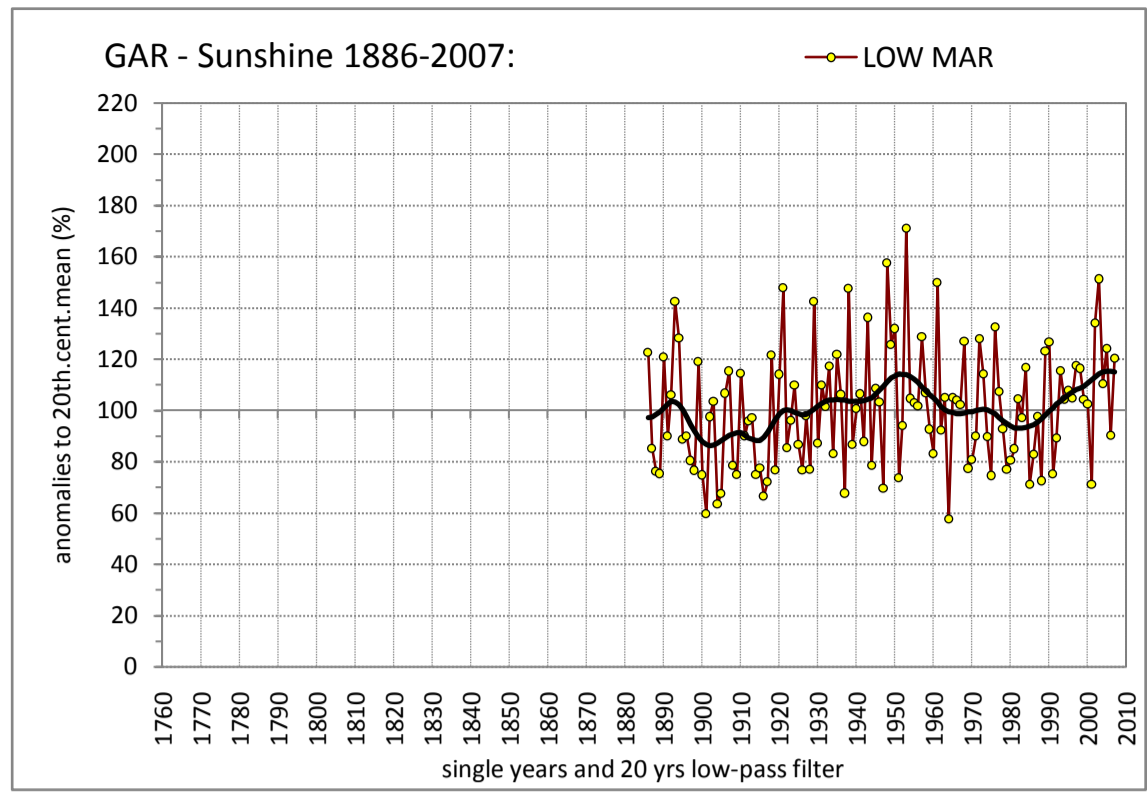
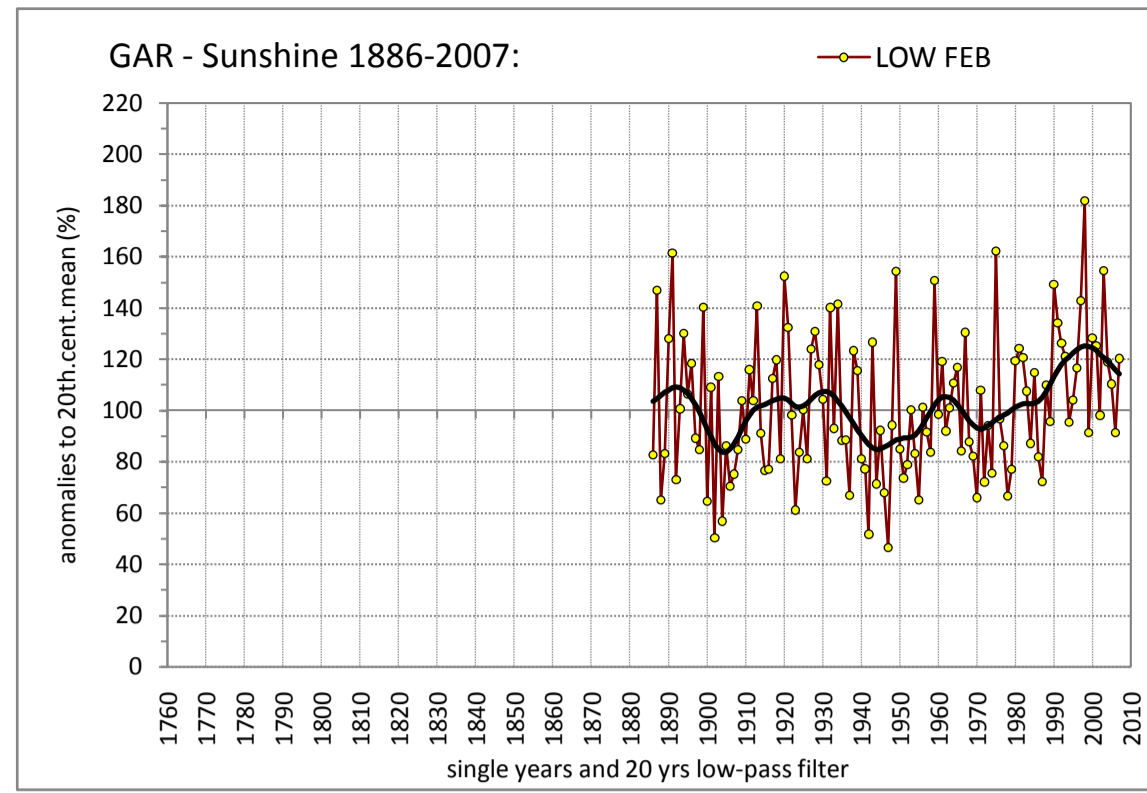
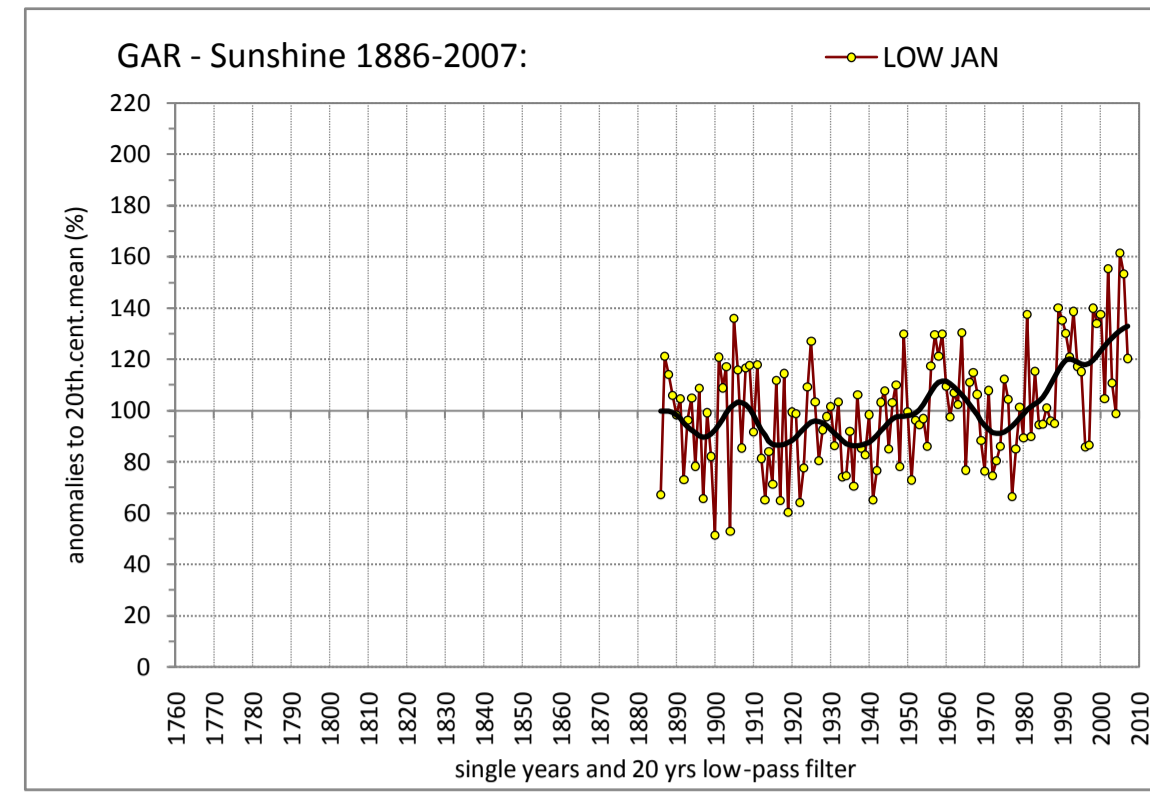


COARSE RESOLUTION SUBREGION LOW

SUNSHINE DURATION



Regionally averaged timeseries of the 56 low-level sunshine stations. The charts show the anomalies to the 20th. century mean in %.

